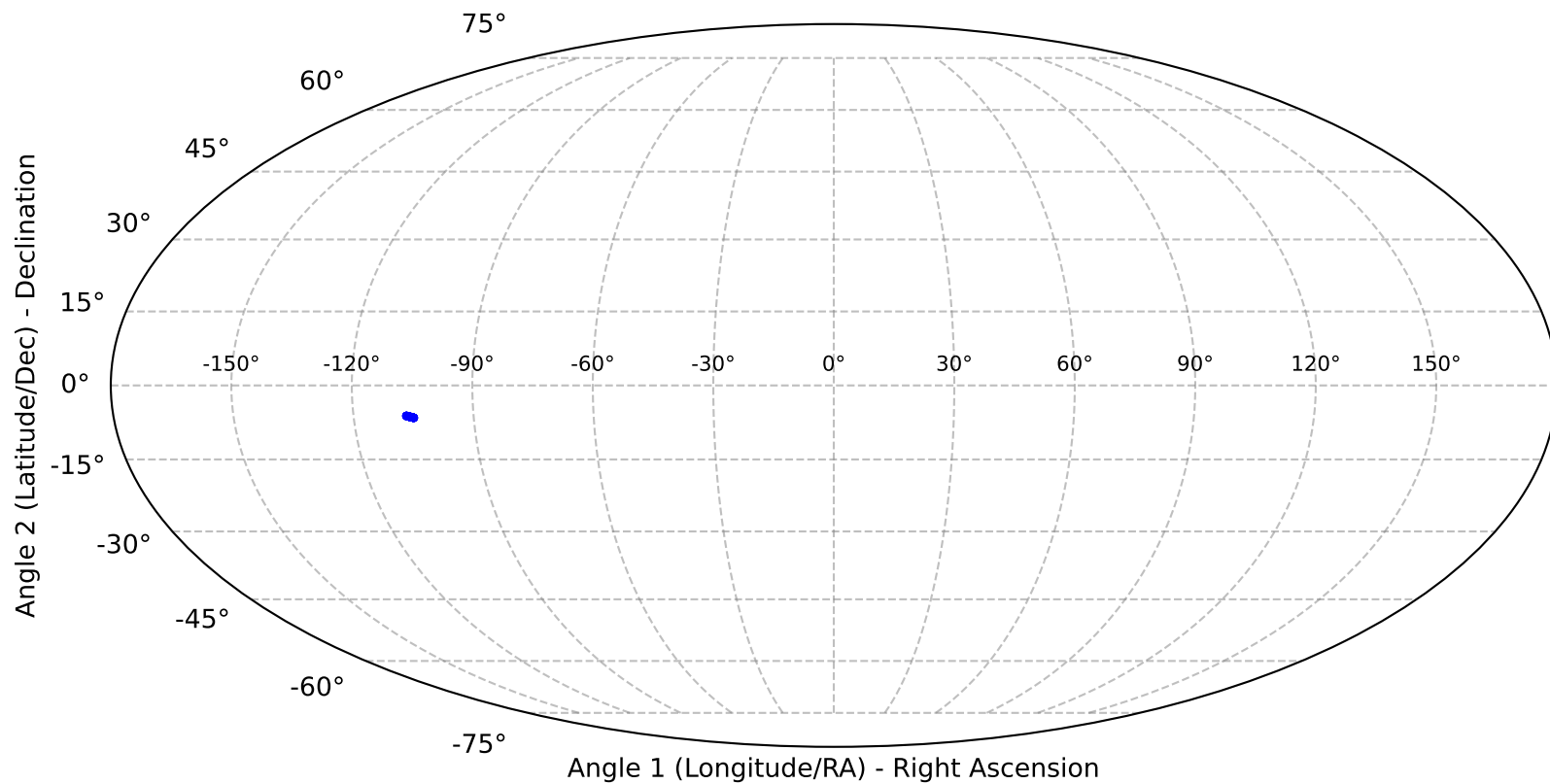
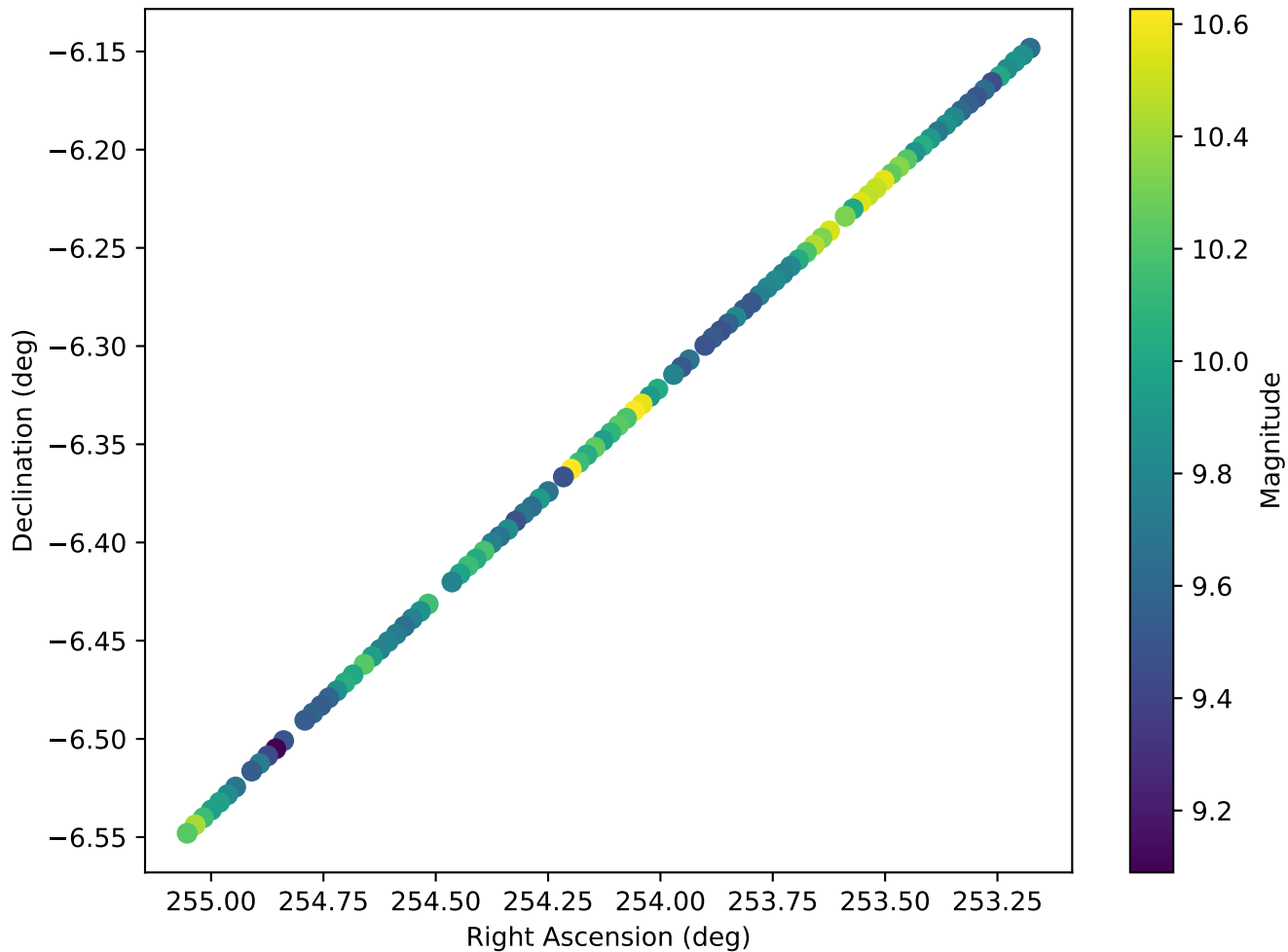


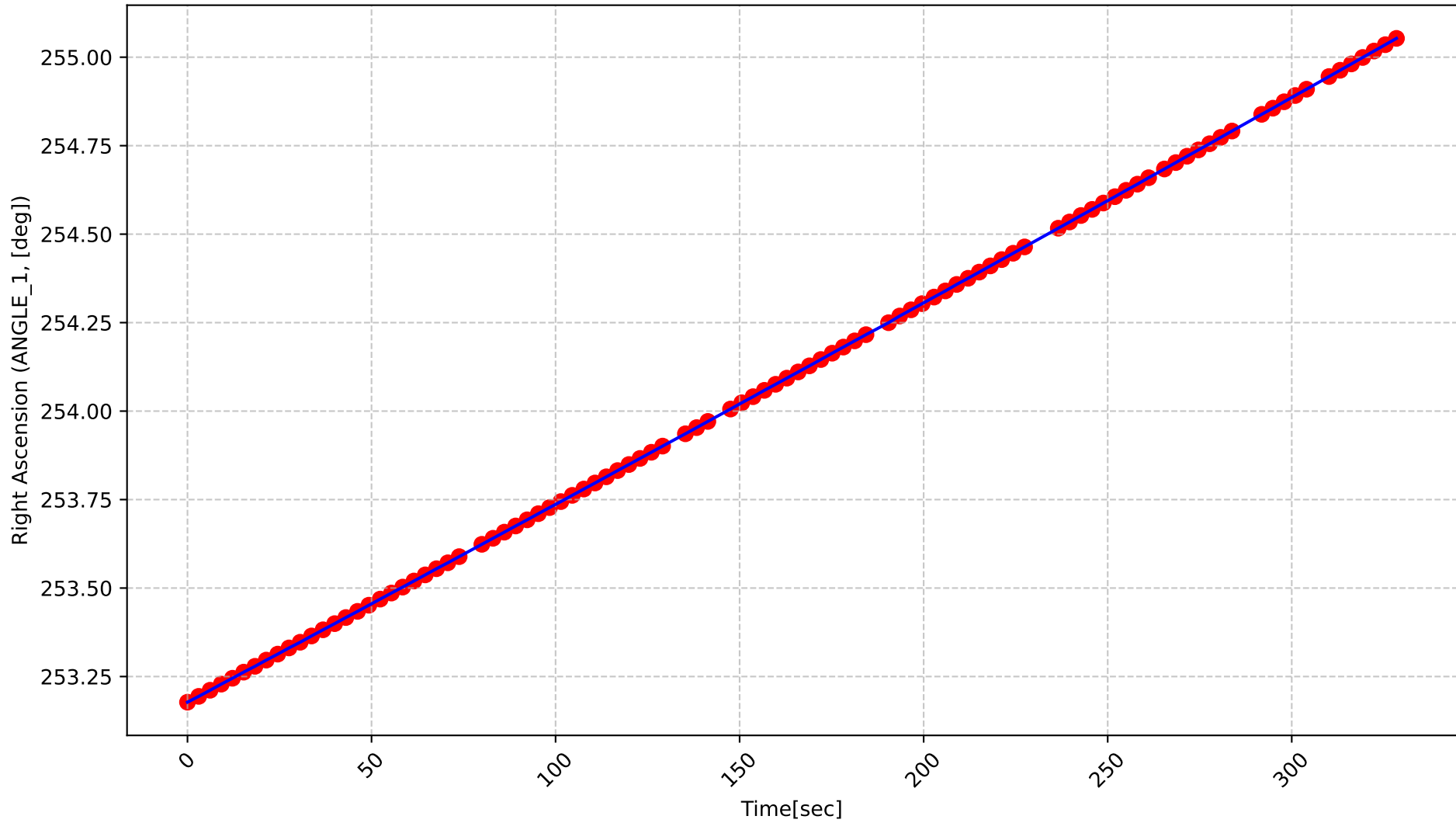
All-Sky Map (ICRF coordinates)



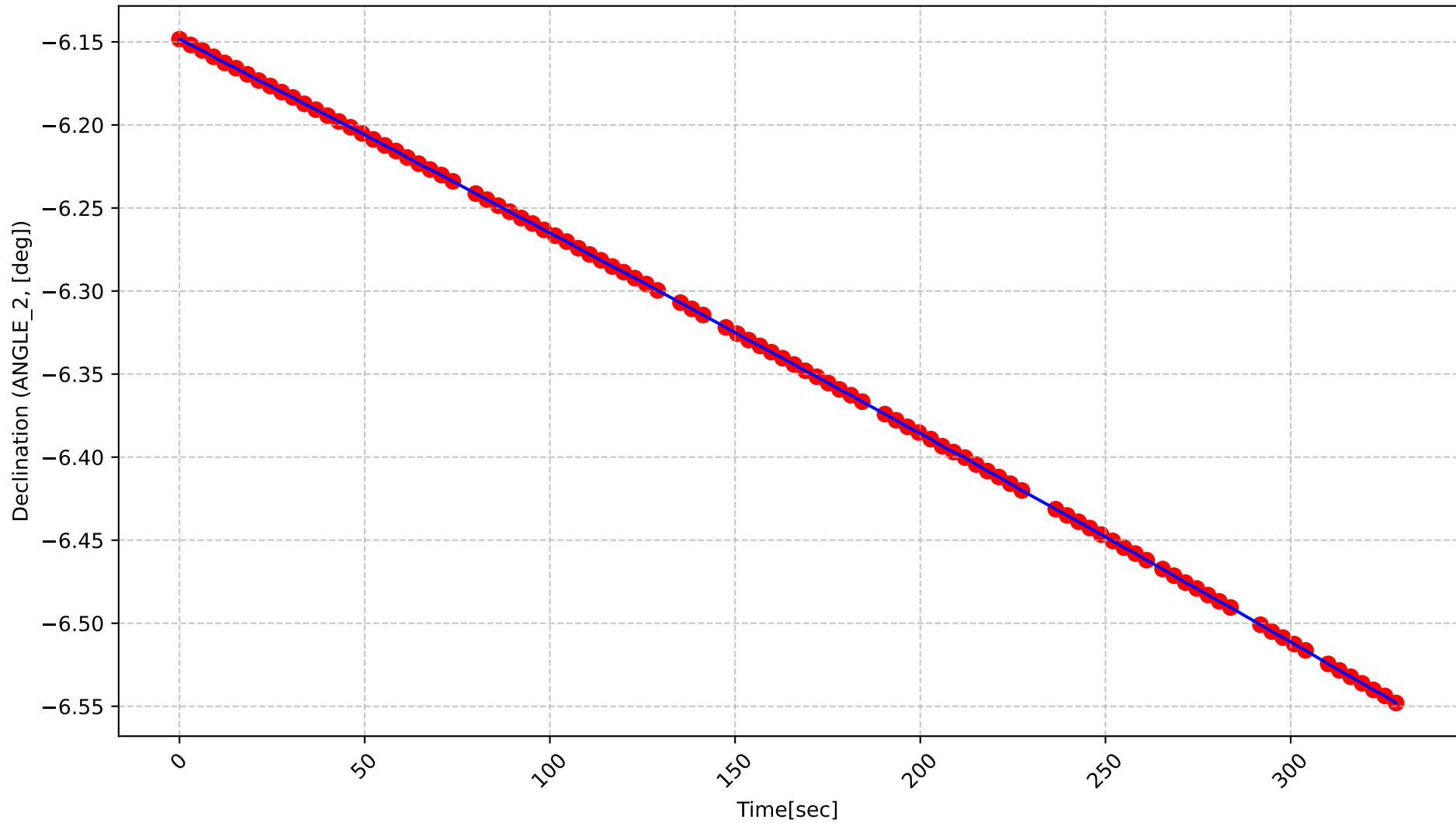
Sky Positions of PAN Telescope Detections (ICRF)



Time vs. Right Ascension



Time vs. Declination



Time vs. Brightness

